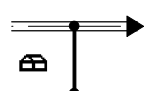
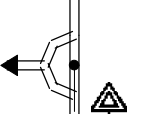
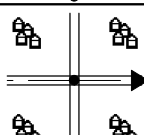
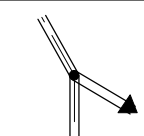
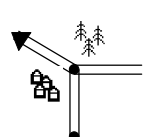
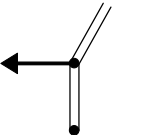
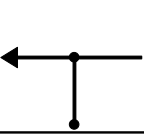
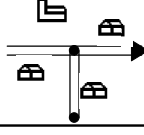
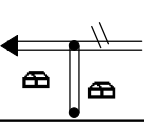
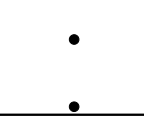
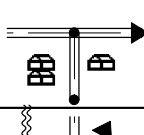
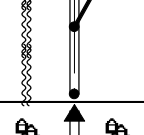


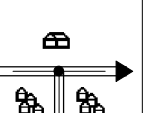
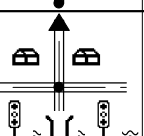
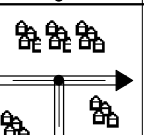
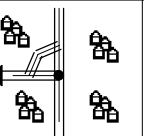
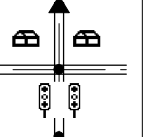
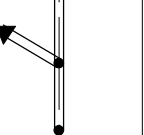
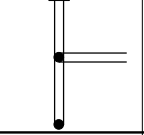
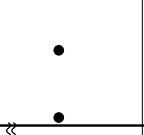
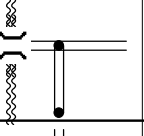
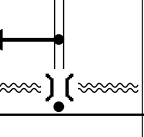
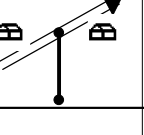
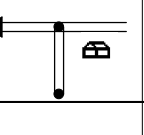



Wyegate Trial
13Mar2005 Ver4.4
Distances in MILES

R-right, L-left,
SO-straight on,
SEC-Section/s

Total <i>0.00</i> ¹ Part 0.00		R out of pub 579 075
Total <i>1.27</i> ² Part 1.27		L at Grass Triangle past slow brow. 579 095
Total <i>2.42</i> ³ Part 1.15		R at Xrds in Clearwell village 567 084
Total <i>2.94</i> ⁴ Part 0.52		R at Grass Triangle SP Coleford 563 090
Total <i>3.61</i> ⁵ Part 0.67		L at corner SP Crossways 564 099
Total <i>3.91</i> ⁶ Part 0.30		L SP The Burial Path 561 102
Total <i>4.06</i> ⁷ Part 0.15		L at track junction 559 101
Total <i>4.60</i> ⁸ Part 0.54		R at T in Village 553 097
Total <i>5.18</i> ⁹ Part 0.58		L with road at Cherry Orchard Fm. 553 105
Total <i>0.00</i> ¹⁰ Part 0.00		RESET TRIP
Total <i>1.60</i> ¹¹ Part 1.60		R at A466 and shortly... 535 102
Total <i>1.73</i> ¹² Part 0.13		R into woods by derestriction sign. Follow Arrows. SEC. PRIVATE 535 103
Total <i>4.31</i> ¹³ Part 2.58		SO to tarmac and Slow and Care 522 120

Total <i>4.54</i> ¹⁴ Part 0.23		L at Church down Wyesham Ave. 518 122
Total <i>4.79</i> ¹⁵ Part 0.25		R at A466 and past FUEL and over Bridge 515 121
Total <i>5.35</i> ¹⁶ Part 0.56		SO at Dual Carriageway toward town then... 511 128
Total <i>5.44</i> ¹⁷ Part 0.09		R at T by Queens Head 511 129
Total <i>5.50</i> ¹⁸ Part 0.06		L at roundabout with Tree and soldier 511 130
Total <i>5.64</i> ¹⁹ Part 0.14		SO at XRds SP Hereford 17 510 131
Total <i>5.79</i> ²⁰ Part 0.15		L SP Osbaston 509 133
Total <i>6.42</i> ²¹ Part 0.63		SO along lane 502 140
Total <i>0.00</i> ²² Part 0.00		RESET TRIP
Total <i>3.10</i> ²³ Part 3.10		L at T and after Bridge... 477 173
Total <i>3.20</i> ²⁴ Part 0.10		L Thru Gate. SEC. Follow arrows (PRIVATE) 476 172
Total <i>4.40</i> ²⁵ Part 1.20		R on Farm Track to Join Roads again 483 154
Total <i>4.70</i> ²⁶ Part 0.30		L at T CARE 481 150
Total <i>5.20</i> ²⁷ Part 0.50		Hard R in village by Phone Box on B4233 483 145

Total	0.00 ²⁸		RESET TRIP
Part	0.00	.	
Total	2.00 ²⁹	←	L at XRds in Hendre after Rolls Club
Part	2.00	←	455 145